







# Reduced scale map of the County

## MAP KEY

-  Registered con
-  Open country
-  Areas of open c inclusion would for the purpose
-  Mapping area t
-  Parish boundar
-  Ordnance Su

## WHAT THIS MAP S

This map sheet has been p  
Agency has mapped as req  
required to map such areas:

We would welcome your  
correctly. We explain how  
wherever the maps are di  
must be received in writr

The new access rights an

Some land shown as regist  
because it will be 'excepted  
within the last 12 months fo  
and gardens and other cae  
contact the Countryside A

